



EUROPEAN  
URBAN RESILIENCE  
FORUM

17 – 19 June 2026 | Guimarães, Portugal

13th EUROPEAN URBAN RESILIENCE FORUM

# Logistic Package. Travel and Accommodation Information

17-19 June 2026  
Guimarães, Portugal  
Venue: Pavilhão Multiusos





## Contents

Travel info .....	2
How to get around.....	3
Where to stay .....	4
Where to eat.....	8
Venue .....	9
Pavilhão Multiusos de Guimarães .....	10
Laboratório da Paisagem.....	11
SITE VISITS .....	11
Site Visit 1 – Latito Hill & District C.....	12
Site Visit 2 – Gymnastics Academy (Guimagym) & Retention Basins .....	12
Site Visit 3 – Community Garden, Veiga de Creixomil & Landscape Laboratory .....	12
Site Visit 4 – Penha Mountain .....	12

## Travel info

**Porto (OPO)** airport is about a 30-minute drive from Guimarães.

Arriving at Porto (OPO) airport, we suggest taking the airport shuttle bus - GET BUS or FLIXBUS - to Guimarães bus station (final stop).

This bus trip takes about 30 minutes and costs approx. €9 (A taxi will cost around € 45). You can buy tickets here: <https://www.getbus.eu/pt/index.php> or here: <https://shop.flixbus.pt>

If you're coming by train from the city of Porto, there are two stations we recommend: São Bento (more central) or Campanhã, which is located more to the east.

You can see the train timetable here: <https://www.cp.pt/StaticFiles/horarios/urbanos-porto/comboios-urbanos-porto-guimaraes.pd>

**LISBON AIRPORT (LIS)** is about 3.30 hours driving from Guimarães.

Arriving at Lisbon (LIS) airport, we suggest taking a Rede Expressos bus from the airport. You will do a simple swap of buses in Campanhã Terminal Intermodal in Porto for another bus of the same company to Guimarães and arrive at the Guimarães Bus Central Station. This bus trip takes around 6 hours total.

This trip will cost around 25€. You can check the timetable here:

<https://rede-expressos.pt/en/timetables>

By train, you will start by taking the Metro in Lisbon Airport Metro Station on the red line in the direction of São Sebastião and exit at the Oriente stop. In the Oriente Train Station, you can take a train directly to Guimarães, or alternatively, take a train to Porto Campanhã and do a simple swap to a train to Guimarães. In both cases, your final stop is "Guimarães".

## How to get around

### **Guimabus (Public Transport)**

Guimarães is served by an efficient e-urban bus network operated by Guimabus, connecting the city center, train and bus stations, university campus, cultural venues and residential areas. Buses run frequently throughout the day and are the most sustainable way to move around the city.

<https://guimabus.pt/> - select EN language if this is the case

### **GetGreen – Bicycle Rental**

GetGreen allows users to rent bicycles at several docking stations across the city. It is an excellent option for short trips, especially within the city center and between main points of interest.

### **Ride-hailing services (Uber & Bolt)**

Uber and Bolt operate throughout Guimarães and are widely available. They offer a convenient and affordable way to travel, particularly in the evening or for destinations outside the city centre. These can be used by downloading the respective services' apps.

### **Taxis**

Taxis are readily available in Guimarães and can be found at designated taxi ranks, near hotels, the train station, and the city centre, or booked by phone. They are a reliable option for direct and comfortable travel. To call a Taxi in Guimarães, you can call +351 253 525 252 or find taxis waiting to take passengers at the Central Bus Station, Train Station, or the main Square Toural.

## Where to stay

### **Pousada Mosteiro de Guimarães (5★)**

Located on Penha Mountain, approximately 30 minutes from the Main Bus Station and 16 minutes from the Train Station by bus. Situated 3,5 Km from Multiusos de Guimarães.

<https://www.pousadas.pt/pt/hotel/pousada-guimaraes>

### **Hotel de Guimarães (4★)**

Located in a central area, a 2-minute walk from the Train Station and a 10-minute bus ride from the Main Bus Station. Situated 1,4 Km from Multiusos de Guimarães.

- Signatory of the Guimarães 2030 Climate Pact.
- Subscriber of the Declaration of Collaboration of Guimarães.

<https://www.hotel-guimaraes.com/>

PROMOTIONAL CODE: CVEGUIM2026

### **Eurostars Santa Luzia (4★)**

Located in Guimarães' old quarter, about a 5-minute walk from the city centre, 12 minutes by bus from the Train Station and 10 minutes from the Main Bus Station. Situated 2,2 Km from Multiusos de Guimarães.

- BioScore Sustainability certified.
- Subscriber of the Declaration of Collaboration of Guimarães.

<https://www.eurostarshotels.co.uk/eurostars-santa-luzia.html>

PROMOTIONAL CODE: Eurostarsverde

### Hotel da Oliveira (4★)

Located in the heart of the historic city centre, a 10-minute walk from the Bus Station and a 6-minute bus ride from the Train Station. Situated 1,9 Km from Multiusos de Guimarães.

- Green Key and Zero Waste certified.
- Subscriber of the Declaration of Collaboration of Guimarães.

<https://www.hoteldaoliveira.com/pt>

PROMOTIONAL CODE: HOOLCVE26

### Hotel Toural (4★)

Located in the historic city centre, approximately 12 minutes by bus from both the Train Station and the Main Bus Station. Situated 2,2 Km from Multiusos de Guimarães.

<https://www.hoteltoural.com/en/>

### Paraíso Villas (4★)

Situated in a rural area, around 18 minutes from the Bus Station by bus and 32 minutes from the Train Station. Situated 7,4 Km from Multiusos de Guimarães.

Signatory of the Guimarães 2030 Climate Pact.

Subscriber of the Declaration of Colaboration of Guimarães.

<https://paraisovillas.pt/villas/>

Promotional code: Paraísocapitalverde

### Torel Royal Court (4★)

Boutique hotel in the historic centre, about 10 minutes on foot from the Train Station and 12 minutes from the Main Bus Station. Situated 2,2 Km from Multiusos de Guimarães.

<https://www.torelpalaceguimaraes.com>

### Hotel Fundador (3★)

Located in a central area, a 2-minute walk from the Train Station and a 10-minute bus ride from the Main Bus Station. Situated 1,9 Km from Multiusos de Guimarães.

- Subscriber of the Declaration of Collaboration of Guimarães.

<https://www.hotelfundador.com/>

PROMOTIONAL CODE: CVEGUIM2026

### Stay Hotel Guimarães Centro (3★)

Located near the city centre, approximately 8 minutes walking from the Train Station and 10 minutes from the Bus Station. Situated 2,6 Km from Multiusos de Guimarães.

<https://www.stayhotels.pt>

## Hotel Mestre de Avis (2★)

Located centrally, a 6-minute walk from the Bus Station and about 9 minutes by bus from the Train Station. Situated 1,8 Km from Multiusos de Guimarães.

- Green Key certified.
- Subscriber of the Declaration of Collaboration of Guimarães.

<https://www.hotelmestredeavis.pt/>

PROMOTIONAL CODE: CVEABERTURA

## Ibis Guimarães (2★)

Located a 2-minute walk from the Bus Station and around 10 minutes by bus from the Train Station. Situated 1,9 Km from Multiusos de Guimarães.

- Green Key certified.
- Subscriber of the Declaration of Collaboration of Guimarães.

[https://all.accor.com/ssr/app/ibis/rates/3230/index.en.shtml?compositions=1&dateIn=2024-05-14&nights=1&hideHotelDetails=false&hideWDR=false&destination=guimaraes-portugal&utm\\_campaign=ppc-ibi-mar-goo-seu-en-seu-mix-sear-&utm\\_content=seu-en-PT-V1571&utm\\_me](https://all.accor.com/ssr/app/ibis/rates/3230/index.en.shtml?compositions=1&dateIn=2024-05-14&nights=1&hideHotelDetails=false&hideWDR=false&destination=guimaraes-portugal&utm_campaign=ppc-ibi-mar-goo-seu-en-seu-mix-sear-&utm_content=seu-en-PT-V1571&utm_me)

PROMOTIONAL CODE: IbisVerde26

## Hotel D. João IV (2★)

Located in the city centre, less than 1 minute walking from the Train Station and about 6 minutes by bus from the Main Bus Station. Situated 1,5 Km from Multiusos de Guimarães.

- Subscriber of the Declaration of Collaboration of Guimarães.

<https://hoteldomjoaoiv.com>

## Vale de São Torcato Houses

Rural tourism accommodation, about 20 minutes by car from Guimarães stations. Situated 7,8 Km from Multiusos de Guimarães.

- Subscriber of the Declaration of Collaboration of Guimarães.


<https://valedestorcato.pt/en/>

## EMAJ Guimarães Boutique Hotel

Central location, around 10 minutes walking from both Train and Bus Stations. Situated 1,6 Km from Multiusos de Guimarães.

<https://emaj.pt>

## Hotel das Taipas



Located in Caldas das Taipas, approximately 15 minutes by car/bus from Guimarães Train and Bus Stations. Situated 8,4 Km from Multiusos de Guimarães.

<https://www.hoteldastaipas.com>

### Hotel Vila

Rural accommodation, about 20–25 minutes by car from Guimarães stations. Situated 5 Km from Multiusos de Guimarães.

<https://vilamarita.pt>

### Open Village Sports Hotel & Spa Club

Located outside the city centre, approximately 15 minutes by car from Train and Bus Stations. Situated 6,8 Km from Multiusos de Guimarães.

<https://openvillage.pt>

### B&B Hotel Guimarães

Near the city centre, around 10 minutes walking from the Train Station and 12 minutes from the Bus Station. Situated 2,8 Km from Multiusos de Guimarães.

<https://www.hotel-bb.com>

### The Grove Houses

Countryside lodging, approximately 20 minutes by car from Train and Bus Stations. Situated 5,2 Km from Multiusos de Guimarães.

- Subscriber of the Declaration of Collaboration of Guimarães.

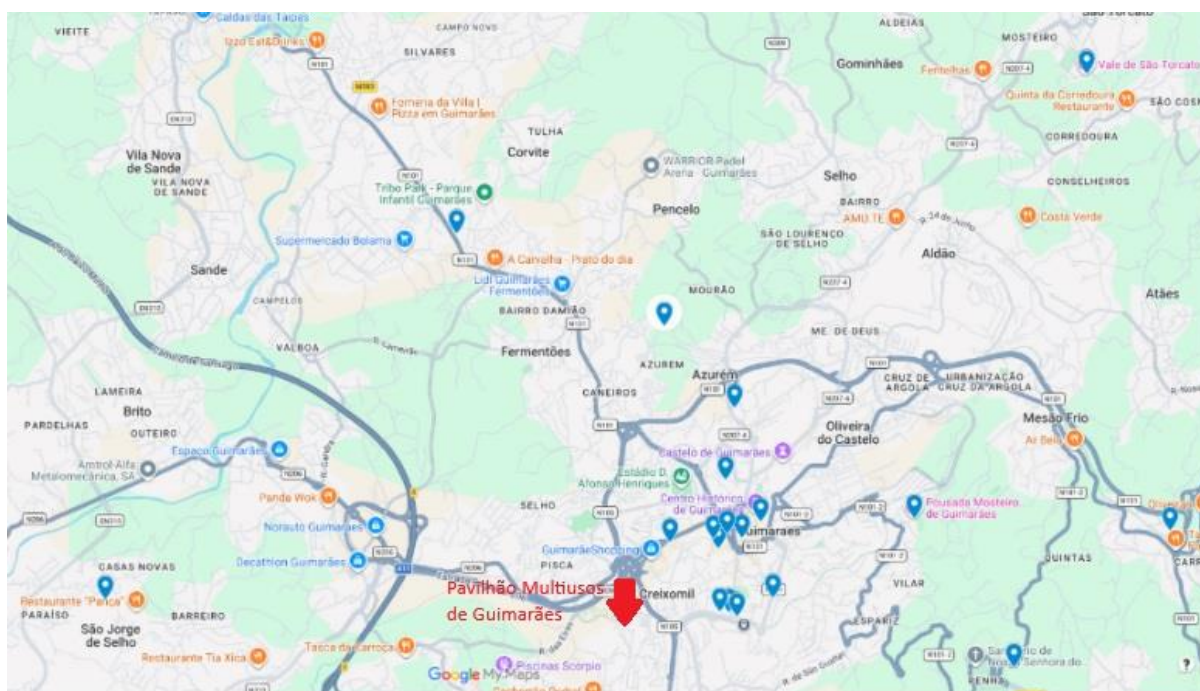
<https://thegrovehouses.com>

### Quinta Pousada de Fora

Rural accommodation on the outskirts of Guimarães, approximately 15 minutes by car from the Train Station and 18 minutes from the Main Bus Station. Situated 3,7 Km from Multiusos de Guimarães.

- Subscriber of the Declaration of Collaboration of Guimarães.

<https://www.quintapousadadefora.pt>



## Where to eat

### A Cozinha por António Loureiro

Green key and Zero Waste certified.

Guimarães 26 European Green Capital Adherent Establishment

<https://restauranteacozinha.pt/>

<https://maps.app.goo.gl/EjTVd3Atk8k8hN5q9>

### Restaurante Paraíso 19.95

Guimarães 26 European Green Capital Adherent Establishment

<https://clubeparaiso.pt/restaurant-19-95-e-wine-bar/>

<https://maps.app.goo.gl/ecEuiqhz7nGJrnVcA>

### Migas Grill

Guimarães 26 European Green Capital Adherent Establishment

<http://www.migasgrill.pt/>

<https://maps.app.goo.gl/fcr3pR42A3w9AsJk7>



## Migas de Pão

Guimarães 26 European Green Capital Adherent Establishment

<http://www.grupomigas.com/>

<https://maps.app.goo.gl/uH3SPmggh49xH1LS6>

## Vila Flor

Guimarães 26 European Green Capital Adherent Establishment

<http://www.grupomigas.com/>

<https://maps.app.goo.gl/uLdykhqDx1wHMAFt6>

## Cinco Quinas

Guimarães 26 European Green Capital Adherent Establishment

<https://www.cincoquinas.pt/>

<https://maps.app.goo.gl/dskPDZWzs6z5FXPc7>

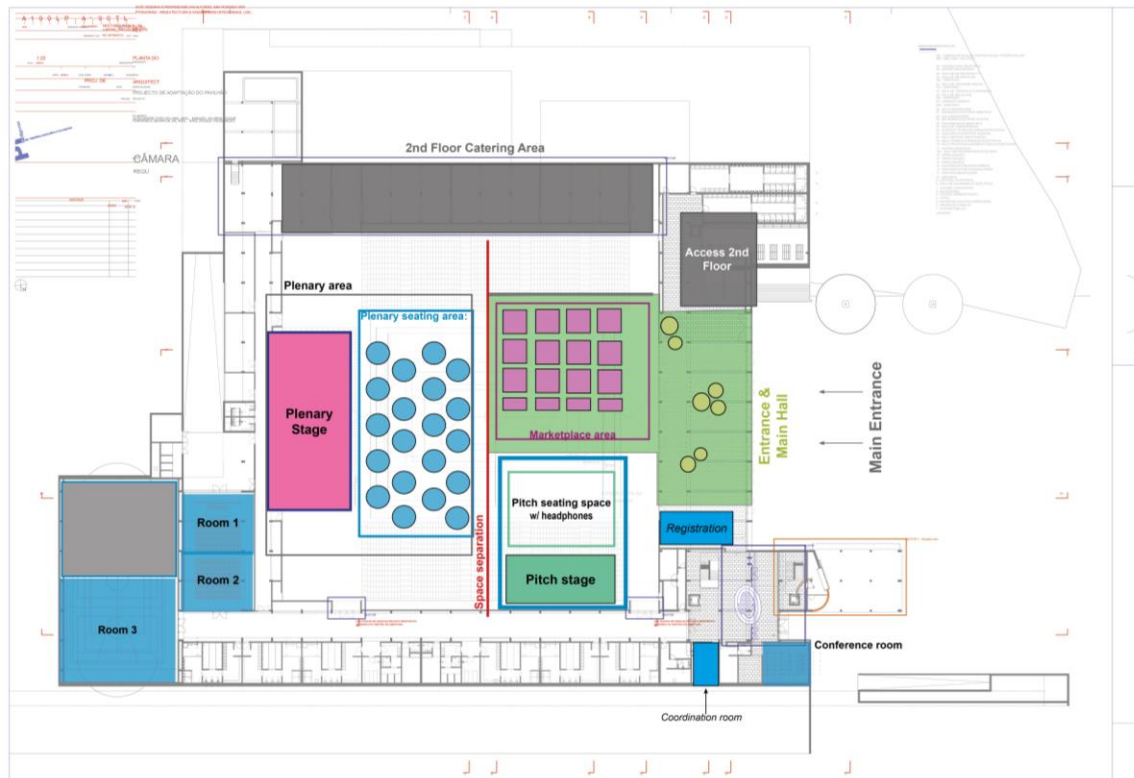
## Casa Gourmet

Guimarães 26 European Green Capital Adherent Establishment

Location: Rua Manuel Saraiva

# Venue

## Pavilhão Multiusos de Guimarães



How to get there (public transport):

### Transportation Train Station – Multiusos

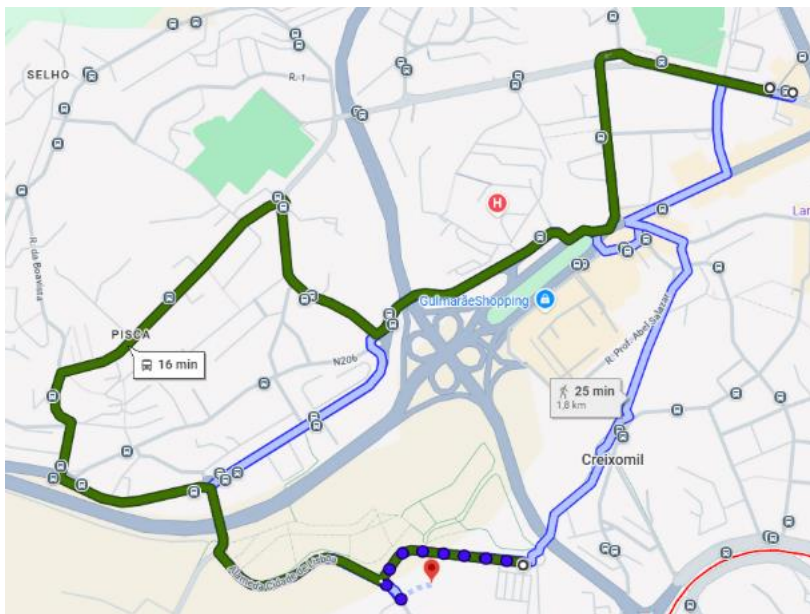
#### Bus line 9303

- **Where to board:** Guimarães Train Station or City Centre (Toural)
- **Where to get off:** *Rodovia de Covas*
- **Final walk:** approximately *13 minutes*

### Transportation Centre – Multiusos

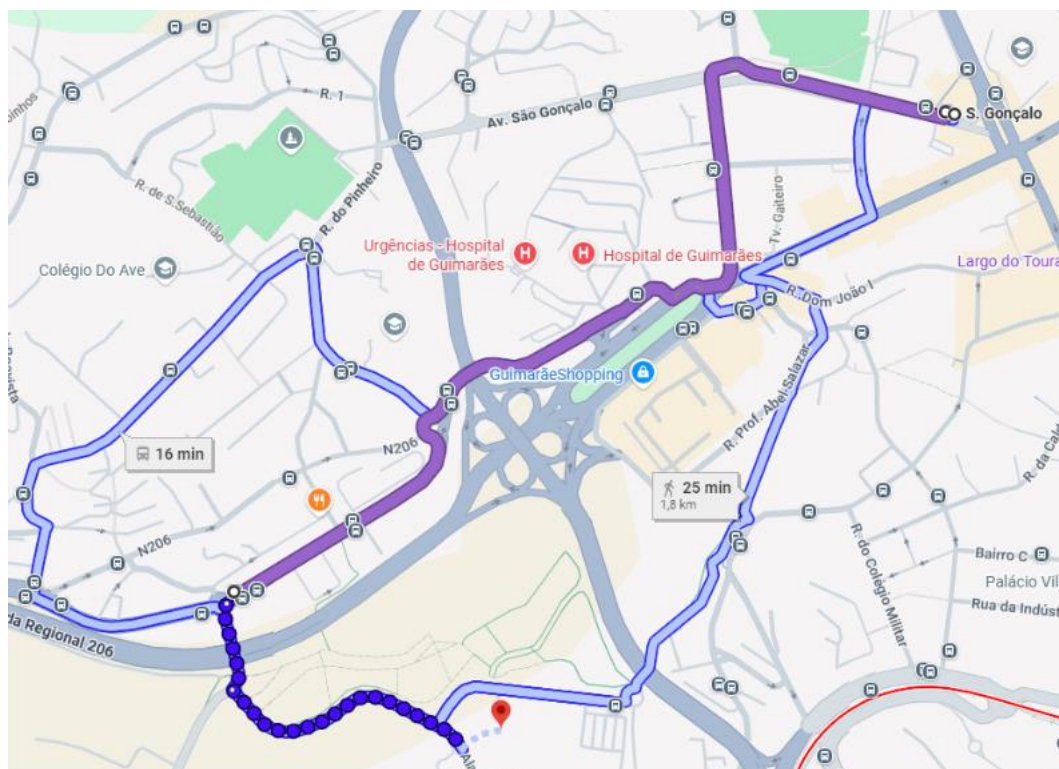
#### Bus 005

- **Where to board:** S. Gonçalo
- **Where to get off:** Alameda do Multiusos
- **Duration:** approximately *12 minutes*



**Bus 070, 072, 081**

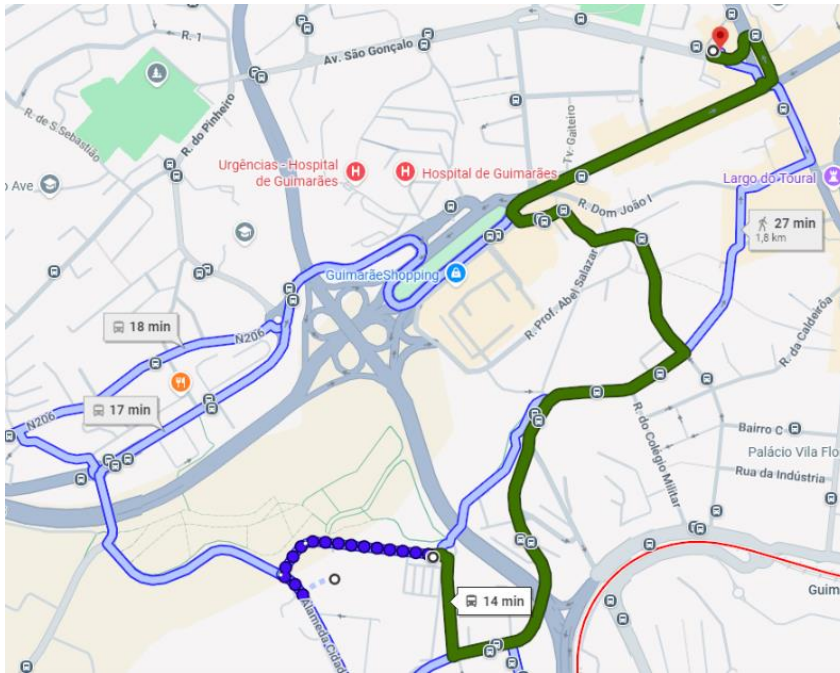
- **Where to board:** S. Gonçalo
- **Where to get off:** S. Miguel
- **Duration:** approximately 5 minutes
- **Final walk:** approximately 8 minutes



## Transportation Multiusos – Centre

### Bus 005

- **Where to board:** Alameda do Multiusos
- **Where to get off:** S. Gonçalo
- **Duration:** approximately 12 minutes



### Bus 070, 072, 081

- **First walk:** approximately 8 minutes
- **Where to board:** S. Miguel
- **Where to get off:** S. Gonçalo
- **Duration:** approximately 5 minutes

### Bus 073

- **First walk:** approximately 8 minutes
- **Where to board:** S. Miguel
- **Where to get off:** Paio Galvao
- **Duration:** approximately 5 minutes

Overall Bus scheduling [website](#)

Bus prices – Prices depend on travel length so people should know until which bus stop they're going.

**In case of questions always confirm in Google maps!!!**

### Accessibility in Multiusos de Guimarães:

The venue is fully adapted for visitors with reduced mobility, including ramps and elevators.

### Around Multiusos de Guimarães

#### **Community Garden**

Explore the Community Garden, a living space where hundreds of vimaranenses grow organic produce in the heart of the Veiga de Creixomil.

#### **Guimarães Welcome Center**

In 2026 Guimarães celebrates being European Green Capital, and the new Welcome Center, located in the historic centre in the former old Market building on Rua Paio Galvão is the ideal starting point for your visit. It offers visitor information, interactive experiences, sustainable tourism guidance and details on events and green routes city-wide.

#### **Guimarães Castle & Historic Centre**

The medieval Guimarães Castle, symbol of the birth of Portugal, and the surrounding historic centre (a UNESCO World Heritage Site) are must-see attractions. Wander through narrow cobbled streets, lively squares and centuries-old buildings that bring the city's past to life. From the Guimarães train station it's about a 20-minute walk to the heart of the historic centre and main monuments.

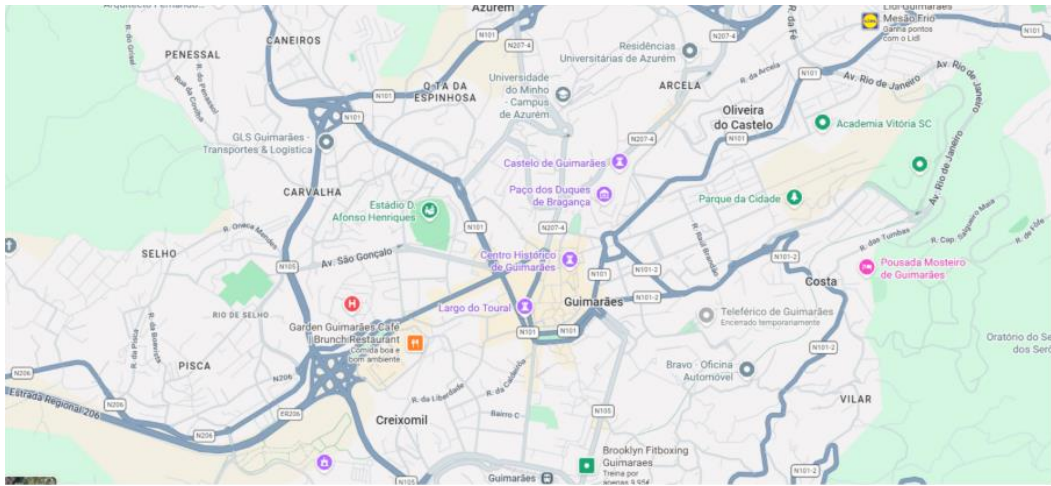
#### **Penha Hill**

For nature and panoramic views, visit Penha, a green hill above the city with forest trails, viewpoints and a sanctuary. You can reach the top by cable car or a short drive/walk from the centre. The Central Bus Station is located about a 10–12-minute walk from the historic centre and connects to regional bus services throughout Portugal.

### Laboratório da Paisagem

\*Transportation to the Laboratório da Paisagem for the Mayors' Roundtable on June 17th will be provided from the main venue.

### [City Map of Guimarães](#)



## SITE VISITS

Site visits will take place on the morning of Friday 19 June. The meeting point will vary for each visit. Please make sure to check the latest information on the programme.

### How to Prepare

June in Guimarães usually marks the start of warmer weather. Average daytime temperatures are around 20 °C, but on hotter days they can reach up to 35 °C. We recommend light, comfortable clothing (that you don't mind getting a bit dirty if needed), comfortable walking shoes, plus a hat, sunscreen, and a reusable water bottle. This will be suitable for all planned visits.

### Site Visit 1 – Latito Hill & District C

[More info on our website](#)

### Site Visit 2 – Gymnastics Academy (Guimagym) & Retention Basins

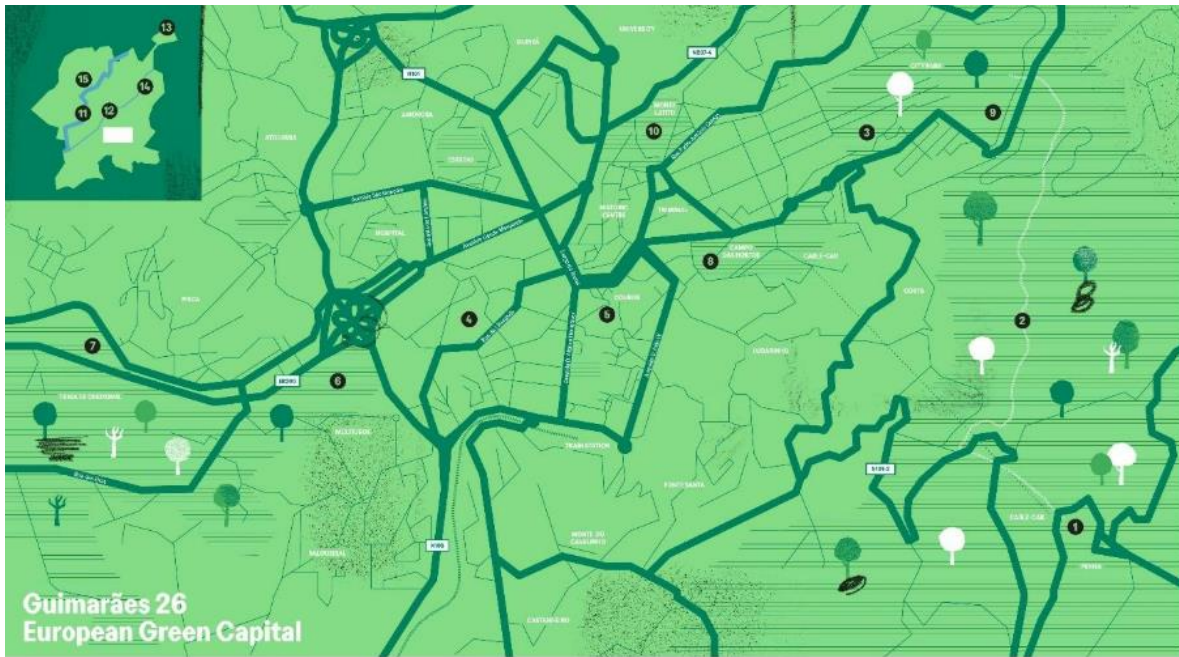
[More info on our website](#)

### Site Visit 3 – Community Garden, Veiga de Creixomil & Landscape Laboratory

[More info on our website](#)

### Site Visit 4 – Penha Mountain

[More info on our website](#)



**1 Ponte**  
Get to know the historic "stone" with 60 hectares of greenery, where heritage and a healthy meet.

**2 Bioclimatic Route**  
Walk the Bioclimatic Route, a surprising itinerary that reveals Guimarães' biodiversity.

**3 City Park**  
Explore the City Park, a space that combines public-use areas for leisure and physical activity with ecological and biodiversity areas, creating balance and dynamism.

**4 Municipal Market**  
Step by step, you'll learn from market and discussion regions and markets with unique flowers that contribute to a sustainable food system.

**5 Bioclimatic**  
Experience the dynamism of Bioclimatic, a 1100 laboratory of creation, innovation and change.

**6 Community Garden**  
Explore the Community Garden, a living space where thousands of citizens are growing organic products in the heart of the historic Downtown.

**7 Laboratório de Paisagem**  
Kick-off the work of Laboratório de Paisagem, a center for research and education about multiple uses of water bodies.

**8 Botanical Garden**  
Discover the Botanical Garden along the Costa Clara Stream, built to make flooding in the lower part of the city.

**9 Self-sustaining Building**  
Visit the region's first self-sustaining building, a space that combines sports practice with ecological and social practices.

**10 Lactic Hill Garden**  
Explore Lactic Hill Garden, where the natural landscape meets striking historical heritage.

**11 Air Greenway**  
Enhance urban and forested landscapes on the Ave and São Domingos, green corridors that connect the Ave to the Ribeira.

**12 Time Hill Park, Cavaleiros**  
Explore Time Hill Park, a natural and almost urban landscape where the Ave governs a network of nature that can be enjoyed across that urban landscape.

**13 São Torcato Route**  
Travel back in time along the São Torcato route, an itinerary of connection between history and nature.

**14 Urban Thermal Bath**  
Rediscover the thermal character of "Águas" of natural waters coming from the earth in the corners of history and wellbeing.

### Guimarães Green Map